









# Geography – Is all of Europe the same?

	Investigate Places I know that... <div style="display: flex; justify-content: space-around; font-size: 0.8em;"> <span> Location</span> <span> Physical features</span> <span> Human features</span> </div>	Investigate Patterns I know that... <div style="display: flex; justify-content: space-around; font-size: 0.8em;"> <span> Physical processes</span> <span> Human processes</span> <span> Diversity</span> </div>	Communicate Geographically <div style="display: flex; justify-content: space-around; font-size: 0.8em;"> <span> Vocabulary</span> </div>
<p style="writing-mode: vertical-rl; transform: rotate(180deg); font-weight: bold; font-size: 1.5em;">Europe</p>	<ul style="list-style-type: none"> <li>• <b>Europe</b> is located in the Northern Hemisphere and forms the westernmost part of the land mass of Eurasia.</li> <li>• Europe can be split into regions: Northern, Eastern, Southern and Western Europe.</li> <li>• Years 4-6: I can name 7 capital cities in Europe</li> <li>• I can tell you 4 interesting facts about a European location's human or physical geography.</li> </ul>	<ul style="list-style-type: none"> <li>• There are five major lines of latitude:               <div style="display: flex; justify-content: space-around; margin-top: 10px;"> <div style="text-align: center;"> <p style="font-size: 0.8em;">Arctic Circle Tropic of Cancer Equator Tropic of Capricorn Antarctic Circle</p> </div> <div style="text-align: center;"> <p style="font-size: 0.8em;">Arctic and polar Temperate Mediterranean</p> </div> </div> </li> <li>• Europe is divided into different climate zones: arctic &amp; polar, temperate and Mediterranean.</li> </ul>	<ul style="list-style-type: none"> <li>• <b>Continent</b> - one of the seven large land masses on the earth's surface, surrounded, or mainly surrounded, by sea and usually consisting of various countries</li> <li>• <b>Climate</b> - what the weather is like over a period of 30 years or more.</li> <li>• <b>Climate zone</b> - an area that has its own distinct climate. They also have their own type of vegetation and wildlife.</li> </ul>
<p style="writing-mode: vertical-rl; transform: rotate(180deg); font-weight: bold; font-size: 1.5em;">U.K.</p>	<p>The UK is located in north-western Europe.</p> <p><i>KS1 Prior knowledge:</i></p> <ul style="list-style-type: none"> <li>• <i>The UK is composed of four countries: England, Scotland, Wales, and N. Ireland.</i></li> <li>• <i>Seas/Oceans: south - English Channel; west - the Irish Sea and North Atlantic Ocean and east - the North Sea.</i></li> <li>• <i>The capital of the UK is London.</i></li> <li>• The Pennine Hills are described as the 'spine' of the north of England.</li> </ul>	<ul style="list-style-type: none"> <li>• The UK has a temperate climate (with moderate temperatures and quite a lot of rainfall).</li> <li>• The diverse physical geography and climate of the UK has affected how land is used and where people settle.</li> <li>• More people live in urban areas.</li> </ul>	<ul style="list-style-type: none"> <li>• <b>latitude</b> - imaginary lines to help locate how far north or south a place is. These lines run parallel to the Equator.</li> <li>• <b>UK</b> – United Kingdom</li> </ul>
<p style="writing-mode: vertical-rl; transform: rotate(180deg); font-weight: bold; font-size: 1.5em;">Greece</p>	<ul style="list-style-type: none"> <li>• Greece is a country in south-eastern Europe, The country includes a mainland and about 2,000 islands. The Greek mainland shares borders with Albania, North Macedonia, Bulgaria, and Turkey. The Ionian, Mediterranean, and Aegean seas surround all of Greece.</li> <li>• The capital of Greece is Athens.</li> <li>• The Pindus Mountain range is described as the 'spine of Greece'.</li> </ul>	<ul style="list-style-type: none"> <li>• Greece has a Mediterranean climate (warm, dry summers and cool, mild winters).</li> <li>• The physical geography and climate of Greece has affected how land is used and where people settle.</li> <li>• More people live in urban areas.</li> </ul> <p style="margin-top: 10px;"><u>The key points of Greece's geography:</u></p> <ol style="list-style-type: none"> <li>1. Extremely <u>mountainous</u></li> <li>2. Mediterranean <u>climate</u></li> <li>3. Surrounded by <u>water</u></li> <li>4. Many <u>islands</u></li> </ol> <div style="text-align: right; margin-top: 5px;"> </div>	<ul style="list-style-type: none"> <li>• <b>Hellas (or Ellada)</b> – what Greeks call their country</li> </ul>



# As a Geographer – I know how to...

 Techniques	<b>Ask and answer questions?</b>  I know how to...	<b>Use &amp; Interpret Maps</b>  I know how to...	<b>Use Position &amp; Orientation</b>  I know how to...	<b>Use Digital Map Making</b>  I know how to...
Year 3 & 4	Ask and answer geographical questions such as: What is this place like? What or who will I see in this place? What do people do in this place?	<ul style="list-style-type: none"> <li>• use atlases, maps and globes to locate European countries and capital cities.</li> <li>• use maps at more than one scale.</li> <li>• recognise some patterns on maps and begin to explain what they show.</li> </ul>	<ul style="list-style-type: none"> <li>• give direction instructions up to 8 cardinal points.</li> </ul> 	<ul style="list-style-type: none"> <li>• Use Google Earth to locate a country or place of interest.</li> <li>• I can use the zoom function to locate explore places at different scales.</li> </ul>
Year 5 & 6	Identify and describe how the physical features affect the human activity within a location.	<ul style="list-style-type: none"> <li>• use atlases, maps and globes to locate European countries and capital cities.</li> <li>• interpret graphs and distribution maps, and use thematic maps for information</li> </ul>	<ul style="list-style-type: none"> <li>• give directions and instructions to 8 cardinal points.</li> <li>• use latitude and longitude in an atlas or globe.</li> </ul>	<ul style="list-style-type: none"> <li>• I can use maps to research factual information about locations and features.</li> </ul>

## Communicate using Key Mapping Vocabulary

<b>cartographer</b>	A cartographer specializes in the creation, design, and production of maps
<b>cardinal directions</b>	NORTH, EAST, SOUTH and WEST.
<b>ordinal directions</b>	NORTH-EAST (NE), SOUTH-EAST (SE), SOUTH-WEST (SW) and NORTH-WEST (NW).
<b>Political Maps</b>	Show country shapes and boundaries; location of places and features within each country.
<b>Physical Environment Maps</b>	Show the natural landscape of the Earth.
<b>Grid Reference</b>	A grid reference tells you <u>where</u> something is on a map.